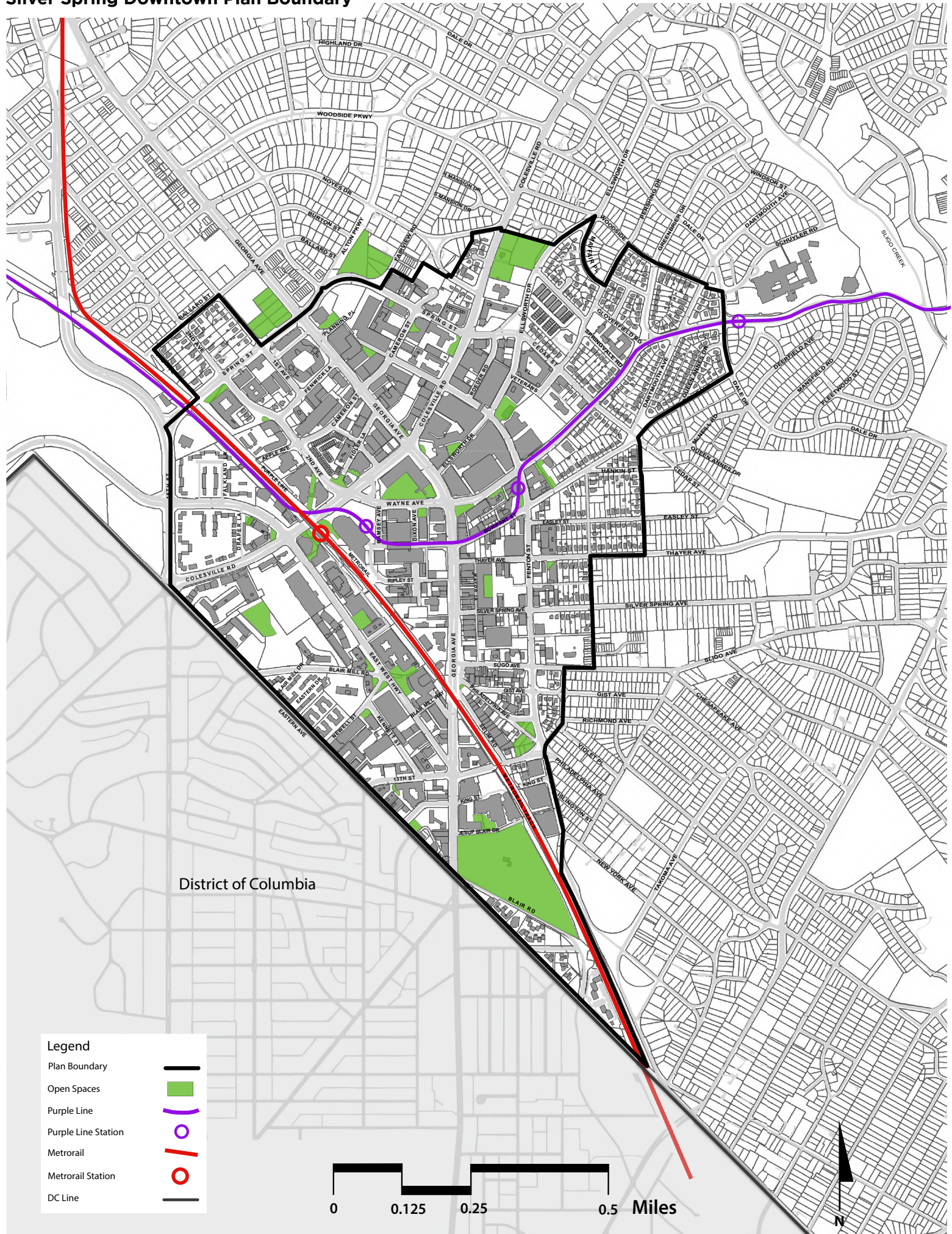









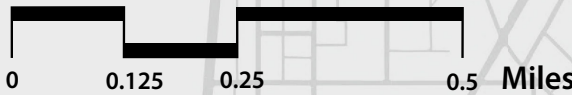
Silver Spring Downtown Plan Boundary



District of Columbia

Legend

- Plan Boundary 
- Open Spaces 
- Purple Line 
- Purple Line Station 
- Metrorail 
- Metrorail Station 
- DC Line 



Silver Spring Downtown Plan Boundary

The northern boundary of the sector plan area extends along portions of Ballard Street, Spring Street, Fairview Road and Noyes Drive. From the intersection of Noyes Drive, the boundary extends east across Colesville Road to Ellsworth Drive and Mayfair Place to Pershing Drive and continues east along Woodside Parkway until it intersects with Dale Drive.

The eastern boundary of the plan area extends south along Dale Drive, crossing over Wayne Avenue to Bonifant Street, where it follows Bonifant Street southwest until it intersects with Cedar Street. The boundary extends south along Houston Street until it intersects with Thayer Street, where it extends west along Thayer Street until it intersects with Grove Street. The eastern boundary continues south along Grove Street until it intersects with Sligo Avenue. The boundary again continues south along Woodbury Drive until it intersects with Fenton Street on the south end of the Plan area to the Maryland/Washington, DC line.

The western boundary of the Plan area extends along Eastern Avenue until it intersects with 16 Street which extends north until it intersects with Spring Street.